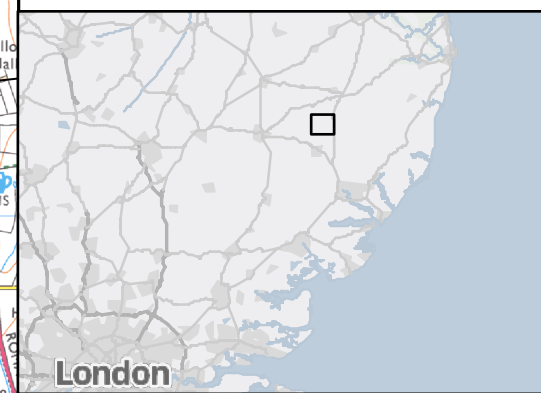


Doc Ref: 7.12

- Order limits
- △ Viewpoint location
- ▽ 90° Field of view
- Proposed overhead line alignment
- Proposed standard lattice pylon location

Notes:  
Detailed visualisations for each 90 degree horizontal fields of view illustrated in the plan are included in the accompanying visualisation document.  
© Crown copyright and database rights 2024 Ordnance Survey 100000000. Contains public sector information licensed under the Open Government Licence v3.0. © National Grid UK



Rev	Date	Description	Drawn	Check	Approv
A	Aug 2025	FOR DCO APPLICATION	TH	BG	KB

PROJECT:  
**nationalgrid** Norwich to  
Tilbury  
Planning Inspectorate App Number: EN020027  
Regulation 5(2)(a)

Title:  
**Figure 7.12.F30\_VP2.09a  
Viewpoint 2.09: PRoW Dandy Corner  
(Cotton 18)**

Designed	L. Cargill	Date	August 2025
Drawn	T. Hardie	Date	August 2025
Checked	B. Greatrix	Date	August 2025
Approved	K. Burrows	Date	August 2025
Scale:	1:25,000	Datum:	AOD
Original Size:	A3	Grid:	OS
Suitability Code:	A2	Project Number:	10059280

Suitability Description:  
Accepted as Concept Stage

Drawing Number:	10059280-ARC-EBD-ZZ-DR-ZZ-00506-A2-P01	Revision:	A
-----------------	--	-----------	---

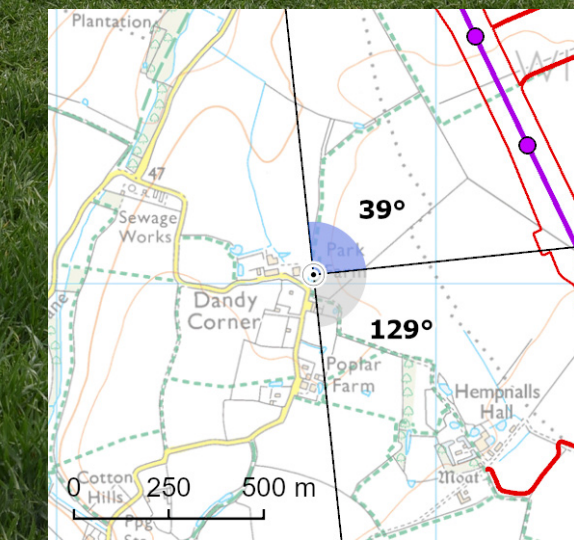


© Crown copyright and database rights 2024. Ordnance Survey/A0000008122. Contains public sector information licensed under the Open Government Licence v3.0. © National Grid UK



Photomontage

View flat at a comfortable arm's length



OS reference: 607938E 271782N  
AOD: 52.54 m  
Direction of view: 39°  
Nearest pylon: 0.66 km

Horizontal field of view: 90° (cylindrical projection)  
Principal distance: 522 mm  
Paper size: 841 x 297 mm (half A1)  
Correct printed image size: 820 x 260 mm

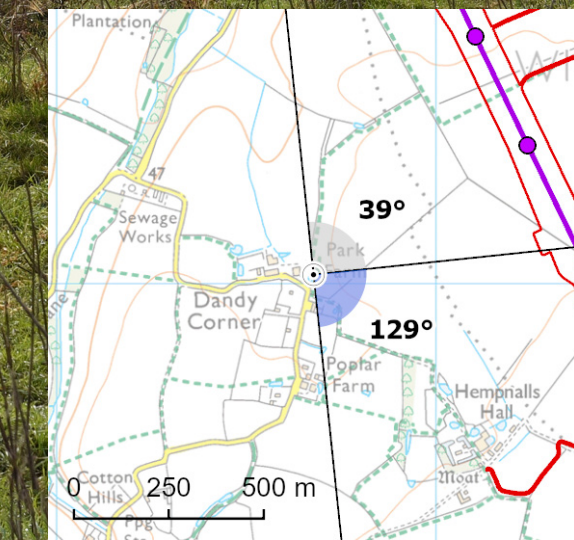
Camera: NIKON D750  
Lens: 50mm Fixed Focal Length  
Camera height: 1.5 m

Photography Date: 07/03/2023  
Photography Time: 10:31

© Crown copyright and database rights 2024 Ordnance Survey/A0000008122. Contains public sector information licensed under the Open Government Licence v3.0. © National Grid UK



Baseline Photograph



View flat at a comfortable arm's length

OS reference:	607938E 271782N	Horizontal field of view:	90° (cylindrical projection)	Camera:	NIKON D750	Photography Date:	07/03/2023
AOD:	52.54 m	Principal distance:	522 mm	Lens:	50mm Fixed Focal Length	Photography Time:	10:31
Direction of view:	129°	Paper size:	841 x 297 mm (half A1)	Camera height:	1.5 m		
Nearest pylon:	0.66 km	Correct printed image size:	820 x 260 mm				

**Notes:**  
The image shows the baseline photography - the Project is not shown.

© Crown copyright and database rights 2024 Ordnance Survey/A0000008122. Contains public sector information licensed under the Open Government Licence v3.0. © National Grid UK



Photomontage

View flat at a comfortable arm's length

